






Maps Provided By:



© AgriData, Inc. 2023

www.AgrIDataInc.com

Code	Soil Description	Acres	Percent of field	Non-Irr Class Legend	Non-Irr Class *c	Alfalfa hay Tons	Caucasian bluestem Tons	Common bermudagrass Tons	Orchardgrass red clover Tons	Tall fescue Tons	Warm season grasses Tons
30169	Pershing silt loam, 5 to 9 percent slopes	7.40	4.8%		IIIe						
30005	Adair loam, 3 to 9 percent slopes	4.63	3.0%		IIIe	4	7	6	7	6	7
99001	Water	3.85	2.5%								
30065	Gasconade flaggy silty clay loam, 14 to 35 percent slopes	3.57	2.3%		VIIIs	1	2			1	2
30200	Shelby loam, 9 to 14 percent slopes	2.19	1.4%		IIIe						
<b>Weighted Average</b>					<b>*-</b>	<b>0.1</b>	<b>0.3</b>	<b>1</b>	<b>1</b>	<b>1.1</b>	<b>1.2</b>

\*c: Using Capabilities Class Dominant Condition Aggregation Method

\*- Non Irr Class weighted average cannot be calculated on the current soils data due to missing data.