

SOIL CODE	SOIL DESCRIPTION	ACRES	%	CPI	NCCPI	CAP
30007	Adair loam, 5 to 9 percent slopes, eroded	3.07	47.38	0	65	3e
30008	Adair loam, 9 to 14 percent slopes, eroded	1.73	26.7	0	60	4e
30091	Grundy silty clay loam, 2 to 5 percent slopes, moderately eroded	1.68	25.93	0	74	2e
TOTALS		6.48(*)	100%	-	66.0	3.01









(*) Total acres may differ in the second decimal compared to the sum of each acreage soil. This is due to a round error because we only show the acres of each soil with two decimal.

Capability Legend

Increased Limitations and Hazards

Decreased Adaptability and Freedom of Choice Users

Land, Capability

								
	1	2	3	4	5	6	7	8
'Wild Life'	•	•	•	•	•	•	•	•
Forestry	•	•	•	•	•	•	•	
Limited	•	•	•	•	•	•	•	
Moderate	•	•	•	•	•	•		
Intense	•	•	•	•	•			
Limited	•	•	•	•				
Moderate	•	•	•					
Intense	•	•						
Very Intense	•							

Grazing Cultivation

- (c) climatic limitations (e) susceptibility to erosion
- (s) soil limitations within the rooting zone (w) excess of water